



Prepared by: Ian Douglas Date: 16/09/20 Job: Blessingtown Greenway: Base Map Reference: Bing Maps Aerial 2019: Client: AECOM

- Water courses
- Ecologically Sensitive Areas (ESAs)
- Lacken chainage markers
- Lacken Layout

**Habitat Types**

- (Mixed) broadleaved woodland/Srcub
- Buildings and artificial surfaces
- Dry calcareous and neutral grassland/Improved agricultural grassland
- Exposed sand, gravel or till
- Hedgerows
- Treelines



Disclaimer: This map has been prepared in accordance with the scope of services described in the contract or agreement between Flynn Furney and the Client. Any findings only apply to the aforementioned circumstances and no greater reliance should be assumed or drawn by the Client.





Prepared by: Ian Douglas Date: 16/09/20 Job: Blessingtown Greenway: Base Map Reference: Bing Maps Aerial 2019: Client: AECOM

- Water courses
- Ecologically Sensitive Areas (ESAs)
- Lacken chainage markers
- Lacken Layout

### Habitat Types

- (Mixed) broadleaved woodland/Scrub
- Buildings and artificial surfaces
- Conifer plantation/Scrub
- Dry calcareous and neutral grassland/Improved agricultural grassland
- Dry calcareous and neutral grassland/Scrub

- Exposed sand, gravel or till
- Exposed sand, gravel or till/Scrub
- Hedgerows
- Treelines



ENVIRONMENTAL CONSULTANTS

Disclaimer: This map has been prepared in accordance with the scope of services described in the contract or agreement between Flynn Furney and the Client. Any findings only apply to the aforementioned circumstances and no greater reliance should be assumed or drawn by the Client.





Prepared by: Ian Douglas Date: 16/09/20 Job: Blessingtown Greenway: Base Map Reference: Bing Maps Aerial 2019: Client: AECOM

- Water courses
  - Ecologically Sensitive Areas (ESAs)
  - Lacken chainage markers
  - Lacken Layout
- Habitat Types**
- (Mixed) broadleaved woodland/Scrub
  - Dry calcareous and neutral grassland/Improved agricultural grassland
  - Dry calcareous and neutral grassland/Scrub
  - Exposed (Shingle), sand, gravel or till
  - Exposed sand, gravel or till
  - Exposed sand, gravel or till/Scrub
  - Hedgerows



Disclaimer: This map has been prepared in accordance with the scope of services described in the contract or agreement between Flynn Furney and the Client. Any findings only apply to the aforementioned circumstances and no greater reliance should be assumed or drawn by the Client.





Prepared by: Ian Douglas Date: 16/09/20 Job: Blessingtown Greenway: Base Map Reference: Bing Maps Aerial 2019: Client: AECOM

- Water courses
  - Ecologically Sensitive Areas (ESAs)
  - Lacken chainage markers
  - Lacken Layout
- Habitat Types**
- Dry calcareous and neutral grassland/Improved agricultural grassland
  - Dry calcareous and neutral grassland/Scrub
  - Exposed (Shingle), sand, gravel or till
  - Exposed sand, gravel or till
  - Hedgerows
  - Improved agricultural grassland
  - Treelines



Disclaimer: This map has been prepared in accordance with the scope of services described in the contract or agreement between Flynn Furney and the Client. Any findings only apply to the aforementioned circumstances and no greater reliance should be assumed or drawn by the Client.







Prepared by: Ian Douglas Date: 16/09/20 Job: Blessingtown Greenway: Base Map Reference: Bing Maps Aerial 2019: Client: AECOM

— Water courses    Ecologically Sensitive Areas (ESAs)    ● Lacken chainage markers    — Lacken Layout

**Habitat Types**

- Buildings and artificial surfaces
- Dry calcareous and neutral grassland/Improved agricultural grassland
- Dry calcareous and neutral grassland/Scrub
- Exposed (Shingle), sand, gravel or till
- Exposed sand, gravel or till
- Hedgerows
- Improved agricultural grassland
- Treelines








Disclaimer: This map has been prepared in accordance with the scope of services described in the contract or agreement between Flynn Furney and the Client. Any findings only apply to the aforementioned circumstances and no greater reliance should be assumed or drawn by the Client.





Prepared by: Ian Douglas Date: 16/09/20 Job: Blessingtown Greenway: Base Map Reference: Bing Maps Aerial 2019; Client: AECOM

Water courses Ecologically Sensitive Areas (ESAs) Lacken chainage markers Lacken Layout

- |   |  |   |   |
|---|--|---|---|
|  | (Mixed) broadleaved woodland   |  | Exposed sand, gravel or till                |
|  | Dense bracken  |  | Hedgerows                                   |
|  | Dry calcareous and neutral grassland/Improved agricultural grassland |  | Mixed broadleaved/conifer woodland          |
|  | Dry calcareous and neutral grassland/Scrub                           |  | Treelines                                   |
|  | Exposed (Shingle), sand, gravel or till                              |  | Wet grassland/Dry meadows and grassy verges |

**Habitat Types**



Disclaimer: This map has been prepared in accordance with the scope of services described in the contract or agreement between Flynn Furney and the Client. Any findings only apply to the aforementioned circumstances and no greater reliance should be assumed or drawn by the Client.





Prepared by: Ian Douglas Date: 16/09/20 Job: Blessingtown Greenway: Base Map Reference: Bing Maps Aerial 2019: Client: AECOM

- Water courses
- Ecologically Sensitive Areas (ESAs)
- Lacken chainage markers
- Lacken Layout

**Habitat Types**

- (Mixed) broadleaved woodland
- Conifer plantation
- Exposed sand, gravel or till
- Mixed broadleaved/conifer woodland
- Treelines
- Wet grassland
- Wet grassland/Scrub



Disclaimer: This map has been prepared in accordance with the scope of services described in the contract or agreement between Flynn Furney and the Client. Any findings only apply to the aforementioned circumstances and no greater reliance should be assumed or drawn by the Client.

